

 indicates a Polling station out of Ward

 indicates mobile polling station

Due to the boundary changes some of the electorate totals are an estimate although these should not change by a large number

Ward: AUDLEY

Polling District	Consisting of (old PD letters)	Polling Place	Existing Polling Station	Total Electorate	Existing Number of Polling Stations	Proposed Number of Polling Stations	Recommendations of the Acting Returning Officer
NAA, NAB	P0001, P0002	Polling District	St James Church Hall, Audley	1,923	1	1	No change
NAC	Q0001	Polling District	Audley Methodist Church	1,719	1	1	No change
NAD	Q0002	Polling District	Audley Wood Lane Community Centre	836	1	1	No change
NAE, NAH	R0001, S0001	Polling District	Halmer End Methodist Church	1,223	1	1	NAH contains 1 property this will need to be kept separate as it is in a different County Ward that the rest of the the Audley Ward.
NAF	R0002	Polling District	The Richard Heathcote Primary School Hall	528	1	1	Combine polling districts NAF with NAG to give an electorate of around 770 and vote at Richard Heathcote Primary School
NAG	R0003	Polling District	Scot Hay Cricket Club	245	1	0	Combine polling districts NAG with NAF to give electorate of around 770 and vote at Richard Heathcote Primary School
			Total for Ward: AUDLEY	6,474	6	5	


 indicates a Polling station out of Ward

 indicates mobile polling station

Due to the boundary changes some of the electorate totals are an estimate although these should not change by a large number

Ward: BRADWELL

Polling District	Consisting of (old PD letters)	Polling Place	Existing Polling Station	Total Electorate	Existing Number of Polling Stations	Proposed Number of Polling Stations	Recommendations of the Acting Returning Officer
NBA	A0001	Polling District	Bradwell Community Education Centre	1,838	1	1	No change
NBB	A0002	Polling District	Bradwell Methodist Mission Hall	1,073	1	1	No change
NBC	A0003	Polling District	St Barnabus Church Hall	1,840	1	1	No change
NBD	B0002	Polling District	Bradwell Lodge Community Centre	1,184	1	1	No change
NBE	B0003	Polling District	Wolstanton United Reformed Church	687	1	1	No change
Total for Ward: BRADWELL				6622	5	5	

 indicates a Polling station out of Ward

 indicates mobile polling station

Due to the boundary changes some of the electorate totals are an estimate although these should not change by a large number

Ward: CLAYTON



Polling District	Consisting of (old PD letters)	Polling Place	Existing Polling Station	Total Electorate	Existing Number of Polling Stations	Proposed Number of Polling Stations	Recommendations of the Acting Returning Officer
NCA	L0001	Polling District	Clayton Sports Centre	1035	1	1	No change
NCB	L0002	Polling District	St James Church Hall	1142	1	1	No change
Total for Ward: CLAYTON				2177	2	2	

 indicates a Polling station out of Ward

 indicates mobile polling station

Due to the boundary changes some of the electorate totals are an estimate although these should not change by a large number

Ward: CRACKLEY AND RED STREET

Polling District	Consisting of (old PD letters)	Polling Place	Existing Polling Station	Total Electorate	Existing Number of Polling Stations	Proposed Number of Polling Stations	Recommendations of the Acting Returning Officer
NDA	E0001	Polling District	St Chads Church Hall	1304	1	1	No change
NDB	E0002	Polling District	 Mobile Unit Waterhayes	1483	1	1	No change
NDC	E0003	Polling District	Crackley Bank Primary School, Childrens Centre	996	1	2	No change
NDD	E0004	Polling District	 Meeting Hall, Kent Grove	596	1	0	This polling station is not within the new Crackley and Red Street Ward - proposal to use Crackley Bank Primary School and make this a dual station with NDC
			Total for Ward: CRACKLEY AND RED STREET	4379	4	4	



indicates a Polling station out of Ward



indicates mobile polling station

Due to the boundary changes some of the electorate totals are an estimate although these should not change by a large number

Ward: CROSS HEATH

Polling District	Consisting of (old PD letters)	Polling Place	Existing Polling Station	Total Electorate	Existing Number of Polling Stations	Proposed Number of Polling Stations	Recommendations of the Acting Returning Officer
NEA	G0001	Polling District	Ramsey Road Meeting Hall	1443	1	1	No change
NEB	G0002	Polling District	Cross Heath Methodist School Room	478	1	1	No change
NEC	G0003	Polling District	St Michaels Church Hall	1051	1	1	No change
NED	G0004	Polling District	Cross Heath Mobile Unit	982	1	1	No change
			Total for Ward: Cross Heath	3954	4	4	

 indicates a Polling station out of Ward

 indicates mobile polling station

Due to the boundary changes some of the electorate totals are an estimate although these should not change by a large number

Ward: HOLDITCH AND CHESTERTON

Polling District	Consisting of (old PD letters)	Polling Place	Existing Polling Station	Total Electorate	Existing Number of Polling Stations	Proposed Number of Polling Stations	Recommendations of the Acting Returning Officer
NFA	E0004	Polling District	Meeting Hall, Kent Grove	618	1	1	No change
NFB, NFC	E0005 & F0001	Polling District	Chesterton Community Centre	2397	1	1	Proposal to combine polling districts NFB and NFC to make one polling district but review prior to each election as the Electoral Commissions guidance on the maximum number of voters should be allocated to a polling station is 2500 (this does not include postal voters). The electorate is 2397 includes postal voters.
NFD	F0002	Polling District	Elim Pentecostal Church	1152	1	1	No change
			Total for Ward: HOLDITCH AND CHESTERTON	4167	3	3	

 indicates a Polling station out of Ward

 indicates mobile polling station

Due to the boundary changes some of the electorate totals are an estimate although these should not change by a large number

Ward: KEELE


Polling District	Consisting of (old PD letters)	Polling Place	Existing Polling Station	Total Electorate	Existing Number of Polling Stations	Proposed Number of Polling Stations	Recommendations of the Acting Returning Officer
NGA	O0001	Polling District	Keele Village Hall	349	1	1	No change
NGB	O0002	Polling District	Keele Uni Students Union Building	775	1	1	No change
			Total for Ward: KEELE	1124	2	2	

 indicates a Polling station out of Ward

 indicates mobile polling station

Due to the boundary changes some of the electorate totals are an estimate although these should not change by a large number

Ward: KIDSGROVE AND
 RAVENSCLIFFE

Polling District	Consisting of (old PD letters)	Polling Place	Existing Polling Station	Total Electorate	Existing Number of Polling Stations	Proposed Number of Polling Stations	Recommendations of the Acting Returning Officer
KHA	AAA01	Polling District	Kidsgrove Central Youth Club	1152	1	1	No change
KHB	AAA02	Polling District	 Birchenwood Pavillion	210	1	0	This polling station is not in the Kidsgrove and Ravenscliffe Ward it is cross boundary in the Newchapel and Mow Cop Ward. Proposed to vote at Kidsgrove Town Hall.
KHC	AAA03	Polling District	Whitehill Methodist Community Church	1358	1	1	No change
KHD	AAA04	Polling District	University Primary Academy Kidsgrove	351	1	1	No change
KHE	BBB04	Polling District	St Thomas Church Hall	657	1	1	No change
KHF	DDD01	Polling District	Kidsgrove Town Hall	2316	1	2	No change
KHG	DDD02	Polling District	Mobile Unit Play Area Moreton Close	927	1	1	No change
			Total for Ward: KIDSGROVE AND RAVENSCLIFFE	6971	7	7	

 indicates a Polling station out of Ward

 indicates mobile polling station

Due to the boundary changes some of the electorate totals are an estimate although these should not change by a large number

Ward: KNUTTON

Polling District	Consisting of (old PD letters)	Polling Place	Existing Polling Station	Total Electorate	Existing Number of Polling Stations	Proposed Number of Polling Stations	Recommendations of the Acting Returning Officer
NJA	N0001	Polling District	Knutton Ex-Servicemens Club	1131	1	1	No change
NJB, NJC	N0002 & N0003	Polling District	Knutton Community Centre	870	1	1	Combine polling districts NJB and NJC to make one polling district NJB with 1 polling station
			Total for Ward: KNUTTON	2,001	2	2	



indicates a Polling station out of Ward



indicates mobile polling station

Due to the boundary changes some of the electorate totals are an estimate although these should not change by a large number

Ward: LOGGERHEADS

Polling District	Consisting of (old PD letters)	Polling Place	Existing Polling Station	Total Electorate	Existing Number of Polling Stations	Proposed Number of Polling Stations	Recommendations of the Acting Returning Officer
SKA	AA001	Polling District	Oddfellows Hall	722	1	1	No change
SKB	BB001	Polling District	Hales and District Club	288	1	1	No change
SKC	CC001	Polling District	Zoe Poole School of Dance	2250	1	1	Around 2200 electors - leave as one polling station but review electorate prior to each election as the Electoral Commissions guidance on the maximum number of voters that should be allocated to a polling station is 2500 (this does not include postal voters). The electorate of 2250 includes postal voters.
SKD	Z0001	Polling District	Knighton Village Hall	311	1	1	No change
			Total for Ward: LOGGERHEADS	3571	4	4	


 indicates a Polling station out of Ward

 indicates mobile polling station

Due to the boundary changes some of the electorate totals are an estimate although these should not change by a large number

Ward: MADELEY AND BETLEY

Polling District	Consisting of (old PD letters)	Polling Place	Existing Polling Station	Total Electorate	Existing Number of Polling Stations	Proposed Number of Polling Stations	Recommendations of the Acting Returning Officer
NLA, NLB	S0001 & T0001	Polling District	Betley Village Hall	827	2	2	No change. Leave as two polling district as they are separate parishes
NLC	U0001	Polling District	All Saints Church Vestry	175	1	1	No change
SLA	V0001	Polling District	The Function Room, The Crewe Arms	1018	1	1	No change
SLB, SLC	V0002 & V0003	Polling District	The Madeley Centre	2275	2	1	Proposal to merge the two polling districts SLB and SLC but review electorate prior to each election as the Electoral Commissions guidance on the maximum number of voters that should be allocated to a polling station is 2500 (this does not include postal voters). The electorate of 2275 includes postal voters.
SLD	V0004	Polling District	Onneley Village Hall	113	1	1	No change
			Total for Ward: MADELEY AND BETLEY	4408	7	6	

 indicates a Polling station out of Ward

 indicates mobile polling station

Due to the boundary changes some of the electorate totals are an estimate although these should not change by a large number

Ward: MAER AND WHITMORE



Polling District	Consisting of (old PD letters)	Polling Place	Existing Polling Station	Total Electorate	Existing Number of Polling Stations	Proposed Number of Polling Stations	Recommendations of the Acting Returning Officer
SMA, SMB	W0001, W0002	Polling District	Whitmore Village Hall	1267	1	1	Proposal to merge polling districts SMA and SMB to make one polling district.
SMC	X0001	Polling District	Whitmore Village Hall	233	1	1	No change
SMD	X0002	Polling District	Copeland Cottage (Guide Cottage)	93	1	1	No change
SME	Y0001, part of AA001	Polling District	Maer Village Hall	421	1	1	Combine the two SME polling districts to make one polling district to remain voting at Maer Village Hall
			Total for Ward: MAER AND WHITMORE	2014	4	4	

 indicates a Polling station out of Ward

 indicates mobile polling station

Due to the boundary changes some of the electorate totals are an estimate although these should not change by a large number

Ward: MAY BANK


Polling District	Consisting of (old PD letters)	Polling Place	Existing Polling Station	Total Electorate	Existing Number of Polling Stations	Proposed Number of Polling Stations	Recommendations of the Acting Returning Officer
NNA	C0002 & C0003	Polling District	 Porthill Park Cricket Club	757	1	0	This polling station is not in the new May Bank Ward. Proposal to use Mobile Unit Wolstanton High School
NNB	D0001	Polling District	 Mobile Unit Wolstanton High Street	1244	1	1	Propose to use May Bank Infants School
NNC, NND	D0002	Polling District	May Bank Infants School	2818	2	3	No change
NNE	C0005	Polling District	Highfield Grange	577	1	1	No change
NNH	D0004	Polling District	Highfield Grange	145	1	1	No change
NNF, NNG	D0005 & D0006	Polling District	The Museum and Art Gallery	1021	1	1	Combine NNF and NNG to make one polling district.
	G0003						Split old polling district between NNB and NNF
Total for Ward: MAY BANK				6562	7	7	

 indicates a Polling station out of Ward

 indicates mobile polling station

Due to the boundary changes some of the electorate totals are an estimate although these should not change by a large number

Ward: NEWCHAPEL AND MOW COP

Polling District	Consisting of (old PD letters)	Polling Place	Existing Polling Station	Total Electorate	Existing Number of Polling Stations	Proposed Number of Polling Stations	Recommendations of the Acting Returning Officer
KOA	AAA02	Polling District	Birchenwood Pavillion	1222	1	1	No change
KOB	AAA04	Polling District	 University Primary Academy Kidsgrove	621	1	0	This polling station is not within the Newchapel and Mow Cop Ward. Suggest merging with KOA and using Birchenwood Pavillion as a single polling station
MOA	ZZ001	Polling District	Mow Cop Community Hall	702	1	1	Move polling district boundary to follow Alder Hay Lane this will affect two properties who will move into polling district MOC and will vote at Thursfield Community Centre and remove the north westerly polling district boundary that runs through Trubshaw Edge Farm.
MOB	ZZ002	Polling District	Newchapel Methodist Church	843	1	1	No change
MOC	ZZ0003	Polling District	Thursfield Community Centre	1197	1	1	No change
			Total for Ward: NEWCHAPEL AND MOW COP	4585	5	4	

 indicates a Polling station out of Ward

 indicates mobile polling station

Due to the boundary changes some of the electorate totals are an estimate although these should not change by a large number

Ward: SILVERDALE

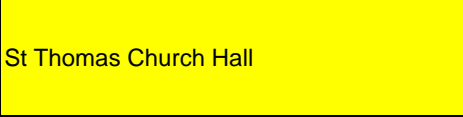
Polling District	Consisting of (old PD letters)	Polling Place	Existing Polling Station	Total Electorate	Existing Number of Polling Stations	Proposed Number of Polling Stations	Recommendations of the Acting Returning Officer
NPA	M0001	Polling District	Sacred Heart Parish Room	579	1	1	No change
NPB	M0002	Polling District	Meeting Hall, The Brighton	542	1	1	No change
NPC	M0003	Polling District	Silverdale Cricket Club Pavilion	733	1	1	No change
NPD	M0004	Polling District	Kent's Lane Community Building	1279	1	1	No change
NPE	N0004	Polling District	Cornerstone Community Centre	1013	1	1	No change
			Total for Ward: SILVERDALE	1854	5	5	

 indicates a Polling station out of Ward

 indicates mobile polling station

Due to the boundary changes some of the electorate totals are an estimate although these should not change by a large number

Ward: TALKE AND BUTT LANE

Polling District	Consisting of (old PD letters)	Polling Place	Existing Polling Station	Total Electorate	Existing Number of Polling Stations	Proposed Number of Polling Stations	Recommendations of the Acting Returning Officer
KRA	BBB01	Polling District	Reginald Mitchell Primary School	1,450	1	1	No change
KRB	BBB02	Polling District	Meeting Hall, Hollins Grange	853	1	1	No change
KRC	BBB03	Polling District	Meeting Hall, Hollinwood Close	744	1	1	No change
KRD	BBB04	Polling District	 St Thomas Church Hall	587	1	0	This polling station is out of ward boundary, recommend merging polling district with KRC to vote at Meeting Hall, Hollinwood Close
KRE	CCC01	Polling District	St Martins Church Hall	1,528	1	1	No change
KRF	CCC02	Polling District	Talke Pits Village Hall	1,544	1	1	No change
			Total for Ward: TALKE AND BUTT LANE	6706	6	5	

 indicates a Polling station out of Ward

 indicates mobile polling station

Due to the boundary changes some of the electorate totals are an estimate although these should not change by a large number

Ward: THISTLEBERRY

Polling District	Consisting of (old PD letters)	Polling Place	Existing Polling Station	Total Electorate	Existing Number of Polling Stations	Proposed Number of Polling Stations	Recommendations of the Acting Returning Officer
NSA	I0001, I0002	Polling District	Harriet Higgins Centre	1592	1	1	No change
NSB	I0003	Polling District	Whitfield Community Centre	632	1	1	No change
NSC	I0004	Polling District	Meeting Hall, Falkirk Grange	695	1	1	No change
NSD	I0005	Polling District	Newcastle Academy (The Bridge Room, Newcastle Golf Club)	882	1	1	No change
Total for Ward: THISTLEBERRY				3801	4	4	

 indicates a Polling station out of Ward

 indicates mobile polling station

Due to the boundary changes some of the electorate totals are an estimate although these should not change by a large number

Ward: TOWN


Polling District	Consisting of (old PD letters)	Polling Place	Existing Polling Station	Total Electorate	Existing Number of Polling Stations	Proposed Number of Polling Stations	Recommendations of the Acting Returning Officer
NTA, NTB	G0004 & H0001	Polling District	Newcastle Athletic Club	679	2	2	No change.
NTC	H0002	Polling District	St George's Church	628	1	1	No change
NTD	H0003	Polling District	Holy Trinity Scout Hut	1196	1	1	No change
NTE	H0004	Polling District	Scout Hut	489	1	1	No change
NTF	H0005	Polling District	Meeting Hall, Earls Court	293	1	1	No change
NTG	I0002	Polling District	Higherland Methodist Church Hall	320	1	1	No change
			Total for Ward: TOWN	3,605	7	7	

 indicates a Polling station out of Ward

 indicates mobile polling station

Due to the boundary changes some of the electorate totals are an estimate although these should not change by a large number

Ward: WESTBURY PARK AND
 NORTHWOOD

Polling District	Consisting of (old PD letters)	Polling Place	Existing Polling Station	Total Electorate	Existing Number of Polling Stations	Proposed Number of Polling Stations	Recommendations of the Acting Returning Officer
NUA	K0001	Polling District	Wye Road Community Centre	827	1	1	Combine polling districts NUA and NUB to both vote at Wye Road Community Centre with a total electorate of around 1500
NUB, NUC	K0002, K0003	Polling District	 Our Lady & St Werburghs R C Church Hall	2364	2	0	This polling station is not in the Westbury Park and Northwood Ward. Proposal to combine polling district NUB with NUA to vote at Wye Road Community Centre and NUC with NUD which would give an electorate of around 2485 to vote at Clayton Community Centre.
NUD	L0003	Polling District	Clayton Community Centre	794	1	1	Combine with NUC. leave as one polling station but review electorate prior to each election as the Electoral Commissions guidance on the maximum number of voters that should be allocated to a polling station is 2500 (this does not include postal voters). The proposed electorate of 2485 includes postal voters.
			Total for Ward: WESTBURY PARK AND NORTHWOOD	3985	4	2	

indicates a Polling station out of Ward

indicates mobile polling station

Due to the boundary changes some of the electorate totals are an estimate although these should not change by a large number

Parish: WESTLANDS

Polling District	Consisting of (old PD letters)	Polling Place	Existing Polling Station	Total Electorate	Existing Number of Polling Stations	Proposed Number of Polling Stations	Recommendations of the Acting Returning Officer
NWA	I0002	Polling District	Higherland Methodist Church Hall	540	1	0	This polling station is not within the new Westlands Ward. Proposed to merge with NWB - to vote at Friarswood CP School, therefore do not need to use Higherland Methodist Church Hall
NWB	J0001	Polling District	Friarswood CP School	531	1	1	Proposed to merge with NWA - to vote at Friarswood CP School. This would only need to be one polling station due to the size of the combined electorate of NWA and NWB
NWC	J0002	Polling District	St Peters Methodist Church Hall	1409	1	1	No change
NWD	J0003	Polling District	St Andrews Church Hall	1064	1	1	No change
NW E	J0004	Polling District	Seabridge Community Education Centre	1471	1	1	No change
NWF	K0001	Polling District	Wye Road Community Centre	645	1	0	This polling station is not in the new Westlands Ward. Propose to use Our Lady and St Werburghs R C Church Hall
NWG	K0002	Polling District	Our Lady and St Werburghs R C Church Hall	607	1	1	Merge with Polling District NWF
NWH	J0001A, part L0001	Polling District	Friarswood CP School	267	1	1	No change
			Total for Parish: WESTLANDS	6534	8	6	

 indicates a Polling station out of Ward

 indicates mobile polling station

Due to the boundary changes some of the electorate totals are an estimate although these should not change by a large number

Ward: WOLSTANTON

Polling District	Consisting of (old PD letters)	Polling Place	Existing Polling Station	Total Electorate	Existing Number of Polling Stations	Proposed Number of Polling Stations	Recommendations of the Acting Returning Officer
NXA	B0001, B0002, B0003	Polling District	Meeting Hall, Porthill Green	1307	3	1	Proposed to merge various parts to have 1 polling district with one polling station
NXB	C0001	Polling District	Wolstanton Methodist School Room	889	1	1	No change
NXC, NXD	C0002, C0003	Polling District	Porthill Park Cricket Club	766	1	1	Combine the 2 polling districts into one with one polling station. If no polling station can be identified within NXC, NXD polling district then suggest using Porthill Park Cricket Club as a single station for the May elections.
NXE	C0004	Polling District	Ellison Primary School- Childrens Centre Room	1251	1	1	Combined with polling district NXF to vote at Ellison Primary School
NXF	C0005	Polling District	Highfield Grange	378	1	0	Combined with polling district NXE to vote at Ellison Primary School
			Total for Ward: WOLSTANTON	4591	7	4	