

























Newcastle under Lyme
Local Development Framework Proposals Map
2006 - 2026



Saved 2011 Local Plan Policies


-  Conservation Area - B9-19
-  New foot, horse and cycle routes - C11
-  Community Facilities Proposals - C14, C19 - 21
-  Publicly Accessible Space - C3
-  Countryside Parks - C8, C9, C13
-  Employment Development - E2 - E8
-  Renewal of Employment Permissions - E9
-  Village Envelope - H1
-  Renewal Of Housing Permissions - H10
-  Retention of Character - H7
-  Protection of a Green Heritage Network - N16
-  Area of Active Landscape Conservation - N18
-  Area of Landscape Maintenance - N19
-  Area of Landscape Enhancement - N20
-  Area of Landscape Restoration - N21
-  Area of Landscape Regeneration - N22
-  Community Woodland Zones - N9
-  Primary Shopping Area
-  Kidsgrove Town Centre - R12 & R13
-  Development in District Centres - R14 & R15
-  Green Belt - S3
-  Infilling in the Green Belt (Keele) S3

Core Spatial Strategy Policies

-  Scheduled Ancient Monument - CSP2
-  Natural Assets - CSP4

Other Land Designations

-  RAMSAR
-  SSSI

 1:25,000

Policies for this area are displayed on the Northern Sheet

Area Spatial Policies

